

BRIDES-LES-BAINS



COL DE LA MADELEINE

PRESENTATION


Climb, via the Tarentaise slope, one of the most beautiful passes in Savoy. Passing through Feissons s/Isère, there is 24.5 kilometers of ascent to the summit of this legendary mountain pass located at 2000 meters of altitude! Climbed for the first time in 1969 by the Tour de France, it will be for you the opportunity to ride in the footsteps of Gandarias, Danguillaume, Van Impe, Delgado, Ulrich or Virenque who all took the lead during this section of the tour.

“
Legendary pass, climbed 25 times by the Tour de France
”



ALTIMETRIC DATA:
Stage
Distance - 40km
Gain - 1 908m D+

ALTIMETRIC DATA:
Pass
Distance - 24,50km
Gain - 1 543m D+
% Moy. - 6,3%
% Max. - 12%





1

BRIDES-LES-BAINS

1 - RIDE INTO MOÛTIERS
(ideally by the Frasses.)

**2 - AT THE MAIN
ROUNDBOUT, CARRY ON
STRAIGHT THROUGH AND
CROSS MOUTIERS**

3 - REACH AIGUEBLANCHE
*(take Foubourg de la Madeleine and keep
going straight until you reach it).*

2

AIGUEBLANCHE

**1 - FROM AIGUEBLANCHE
FOLLOW D94 THEN D97A (->
VALMOREL/ST OYEN)**

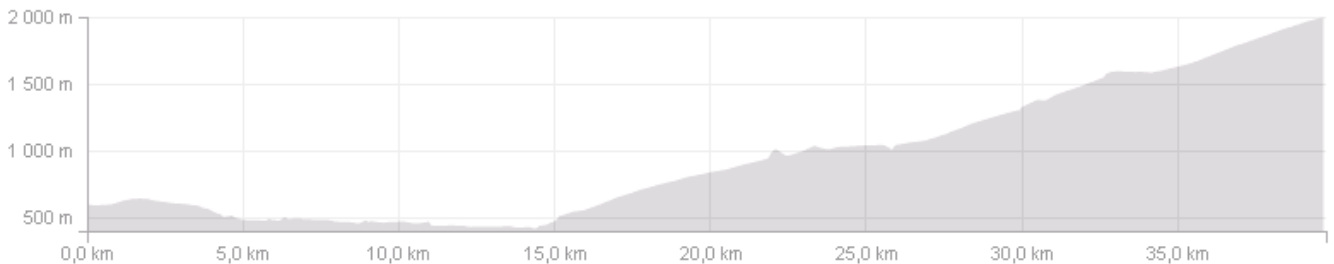
**2 - FOLLOW NOTRE-DAME-DE-
BRIANÇON/ALBERTVILLE.**

**3 - AT THE TRAIN STATION GO
LEFT FOLLOWING 'COL DE LA
MADELEINE'.
CONTINUE ON THE SAME ROAD
TO THE PASS.**

CHECK OUT THE ROAD ON STRAVA : [STRAVA.COM/ROUTES/8256864](https://www.strava.com/routes/8256864)



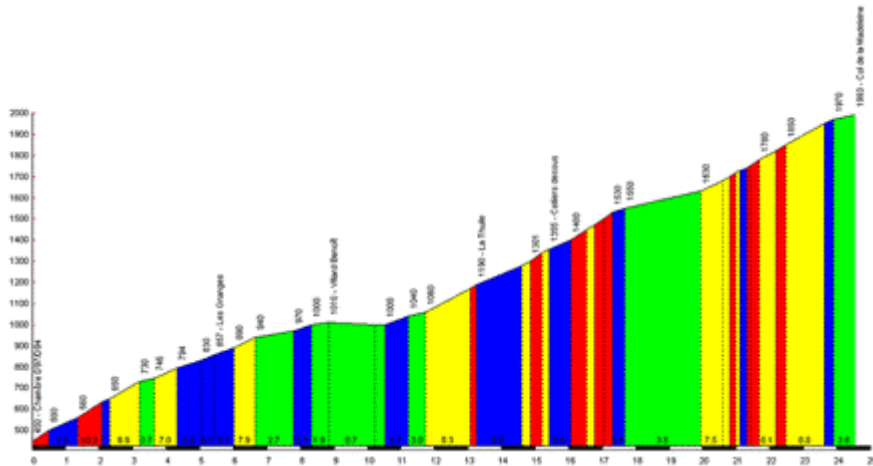
STAGE PROFILE



PASS PROFILE



VIA AIGUEBLANCHE



TOURIST OFFICE - +33 (0)4 79 55 20 64
BRIDES-LES-BAINS.COM

